



**Boundary Commission  
for Northern Ireland**



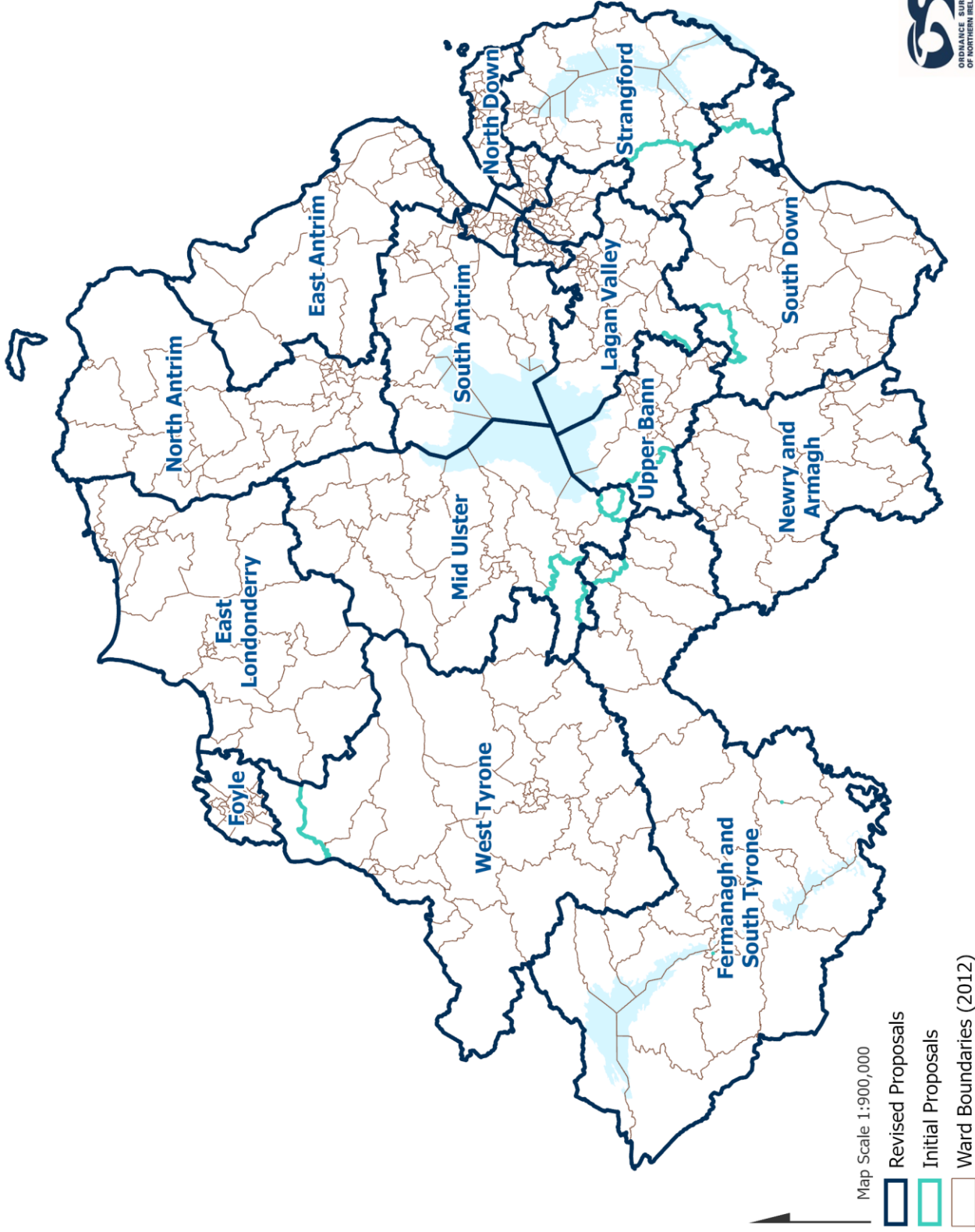
Maps to accompany Revised  
Proposals for the

**2023**

**Parliamentary  
Constituency  
Boundary Review**

**November 2022**

# Revised Proposals and Initial Proposals



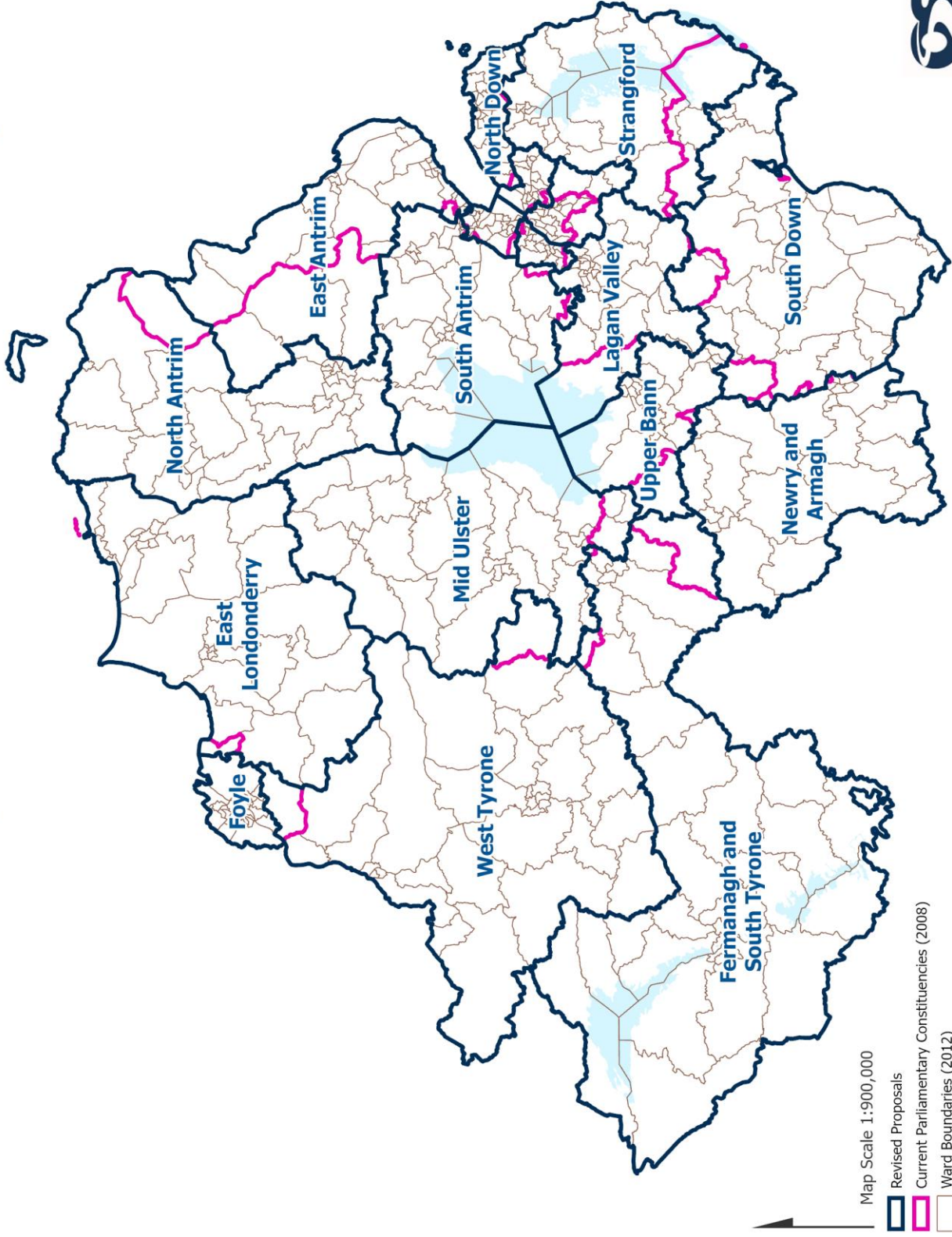
Maps used in Commission documents and on our website are based upon Crown Copyright material and are reproduced with the permission of Land & Property Services under delegated authority from the Keeper of Public Records, Crown copyright and database right (2022).  
 These maps may be reproduced for purposes of communicating with the Commission regarding the review of constituency boundaries.

Any other reproduction in whole or in part requires the prior permission of Land & Property Services. Unauthorised reproduction will infringe Crown Copyright and may lead to prosecution or civil proceedings. Any person wishing to reproduce maps should contact Land & Property Services - <https://www.finance-ni.gov.uk/contacts/contact-land-property-services>



Land & Property Services  
 Seirbhís Talún & Maoine

# Revised Proposals and Current Parliamentary Constituencies





Maps used in Commission documents and on our website are based upon Crown Copyright material and are reproduced with the permission of Land & Property Services under delegated authority from the Keeper of Public Records, Crown copyright and database right (2022).  
 These maps may be reproduced for purposes of communicating with the Commission regarding the review of constituency boundaries.  
 Any other reproduction in whole or in part requires the prior permission of Land & Property Services. Unauthorised reproduction will infringe Crown Copyright and may lead to prosecution or civil proceedings. Any person wishing to reproduce maps should contact Land & Property Services - <https://www.finance-ni.gov.uk/contacts/contact-land-property-services>

# Revised Proposals: Belfast East



Map Scale 1:70,000

-  Revised Proposals
-  Ward Boundaries (2012)



Land & Property Services  
Seirbhísí Talún & Maoine



Maps used in Commission documents and on our website are based upon Crown Copyright material and are reproduced with the permission of Land & Property Services under delegated authority from the Keeper of Public Records, Crown copyright and database right (2022).  
These maps may be reproduced for purposes of communicating with the Commission regarding the review of constituency boundaries.

Any other reproduction in whole or in part requires the prior permission of Land & Property Services. Unauthorised reproduction will infringe Crown Copyright and may lead to prosecution or civil proceedings. Any person wishing to reproduce maps should contact Land & Property Services - <https://www.finance-ni.gov.uk/contacts/contact-land-property-services>

# Revised Proposals: Belfast North



Map Scale 1:65,000

-  Revised Proposals
-  Ward Boundaries (2012)

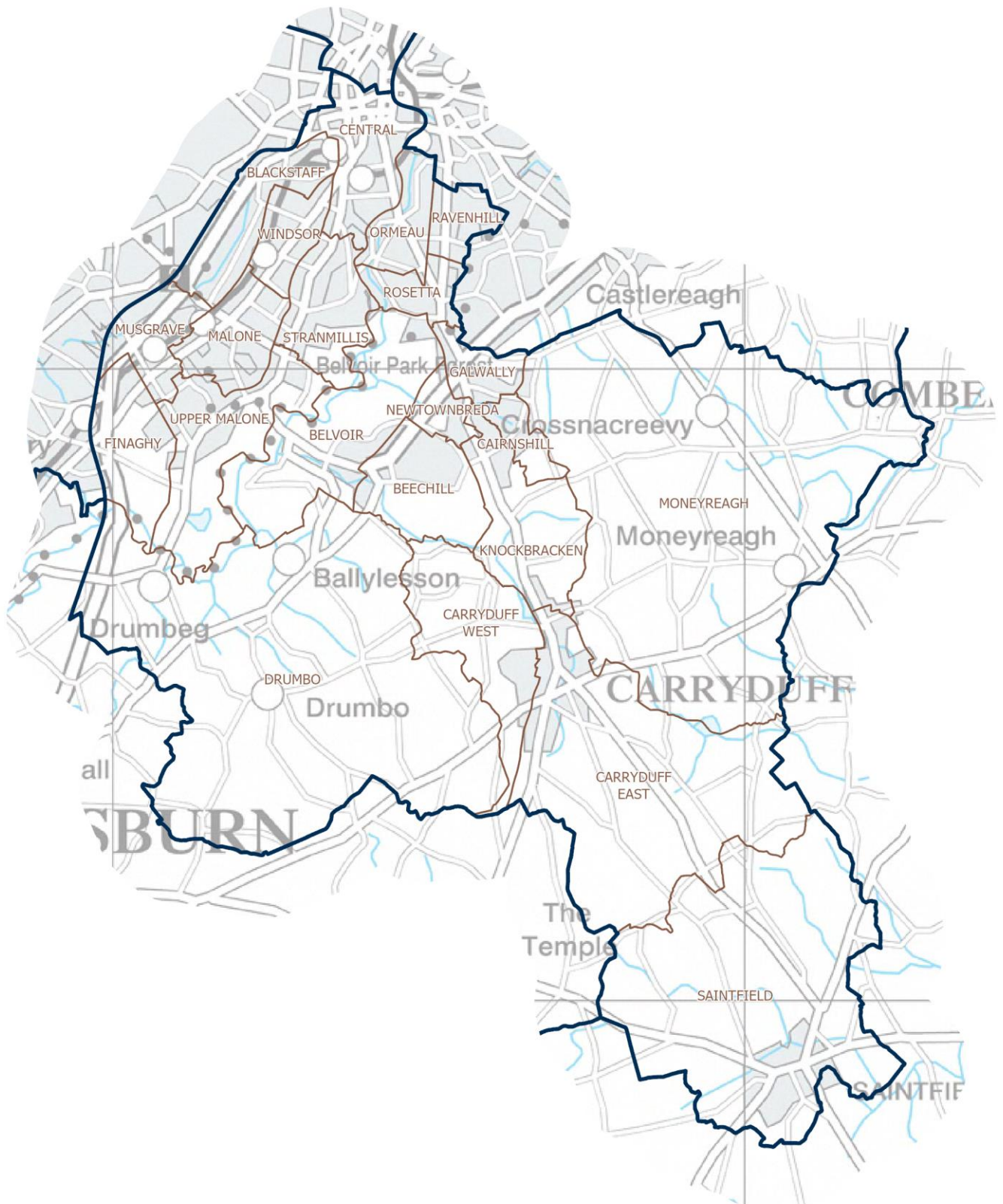


Land & Property Services  
Seirbhísí Talún & Maoine

Maps used in Commission documents and on our website are based upon Crown Copyright material and are reproduced with the permission of Land & Property Services under delegated authority from the Keeper of Public Records, Crown copyright and database right (2022).  
These maps may be reproduced for purposes of communicating with the Commission regarding the review of constituency boundaries.

Any other reproduction in whole or in part requires the prior permission of Land & Property Services. Unauthorised reproduction will infringe Crown Copyright and may lead to prosecution or civil proceedings. Any person wishing to reproduce maps should contact Land & Property Services - <https://www.finance-ni.gov.uk/contacts/contact-land-property-services>

# Revised Proposals: Belfast South and Mid Down



Map Scale 1:90,000

- Revised Proposals
- Ward Boundaries (2012)



Land & Property Services  
Seirbhísí Talún & Maoine


Maps used in Commission documents and on our website are based upon Crown Copyright material and are reproduced with the permission of Land & Property Services under delegated authority from the Keeper of Public Records, Crown copyright and database right (2022).  
These maps may be reproduced for purposes of communicating with the Commission regarding the review of constituency boundaries.

Any other reproduction in whole or in part requires the prior permission of Land & Property Services. Unauthorised reproduction will infringe Crown Copyright and may lead to prosecution or civil proceedings. Any person wishing to reproduce maps should contact Land & Property Services - <https://www.finance-ni.gov.uk/contacts/contact-land-property-services>

# Revised Proposals: Belfast West



Map Scale 1:60,000

-  Revised Proposals
-  Ward Boundaries (2012)

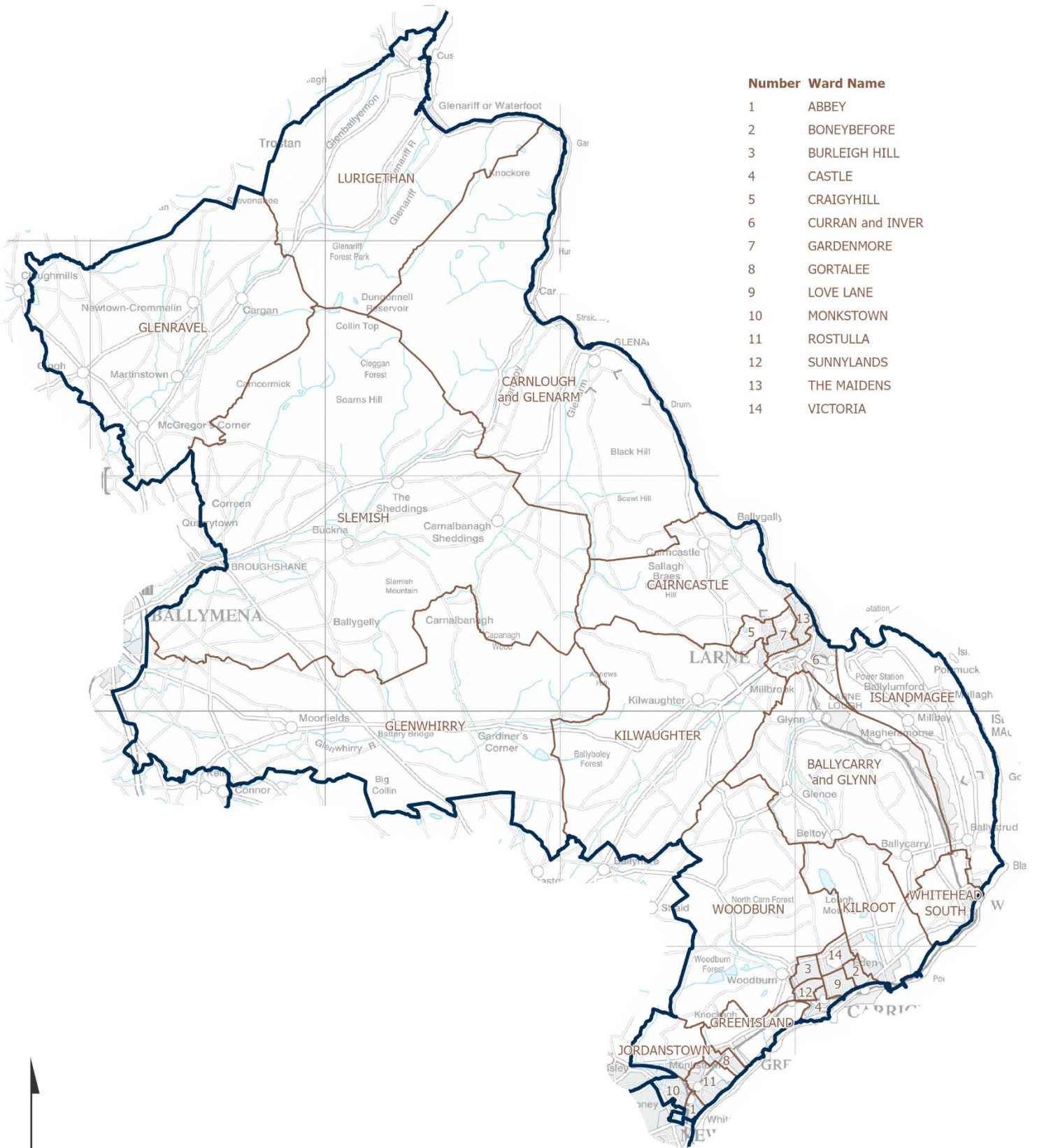


Land & Property Services  
Seirbhísí Talún & Maoine

Maps used in Commission documents and on our website are based upon Crown Copyright material and are reproduced with the permission of Land & Property Services under delegated authority from the Keeper of Public Records, Crown copyright and database right (2022).  
These maps may be reproduced for purposes of communicating with the Commission regarding the review of constituency boundaries.

Any other reproduction in whole or in part requires the prior permission of Land & Property Services. Unauthorised reproduction will infringe Crown Copyright and may lead to prosecution or civil proceedings. Any person wishing to reproduce maps should contact Land & Property Services - <https://www.finance-ni.gov.uk/contacts/contact-land-property-services>

# Revised Proposals: East Antrim



Map Scale 1:225,000

- Revised Proposals
- Ward Boundaries (2012)



Land & Property Services  
Seirbhísí Talún & Maoine

Maps used in Commission documents and on our website are based upon Crown Copyright material and are reproduced with the permission of Land & Property Services under delegated authority from the Keeper of Public Records, Crown copyright and database right (2022).  
These maps may be reproduced for purposes of communicating with the Commission regarding the review of constituency boundaries.

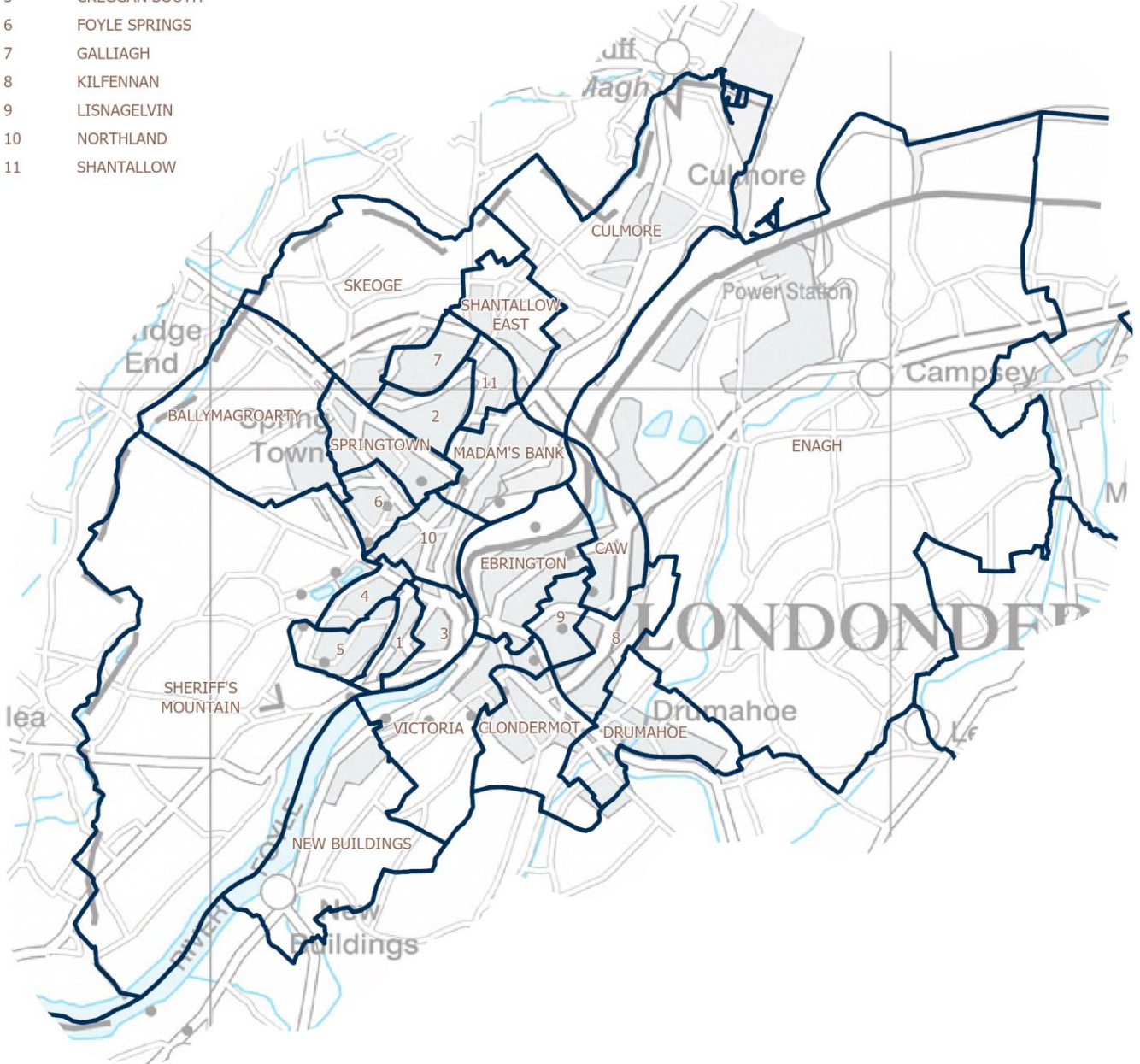
Any other reproduction in whole or in part requires the prior permission of Land & Property Services. Unauthorised reproduction will infringe Crown Copyright and may lead to prosecution or civil proceedings. Any person wishing to reproduce maps should contact Land & Property Services - <https://www.finance-ni.gov.uk/contacts/contact-land-property-services>





# Revised Proposals: Foyle

| Number | Ward Name     |
|--------|---------------|
| 1      | BRANDYWELL    |
| 2      | CARN HILL     |
| 3      | CITY WALLS    |
| 4      | CREGGAN       |
| 5      | CREGGAN SOUTH |
| 6      | FOYLE SPRINGS |
| 7      | GALLIAGH      |
| 8      | KILFENNAN     |
| 9      | LISNAGELVIN   |
| 10     | NORTHLAND     |
| 11     | SHANTALLOW    |



Map Scale 1:95,000

- Revised Proposals
- Ward Boundaries (2012)



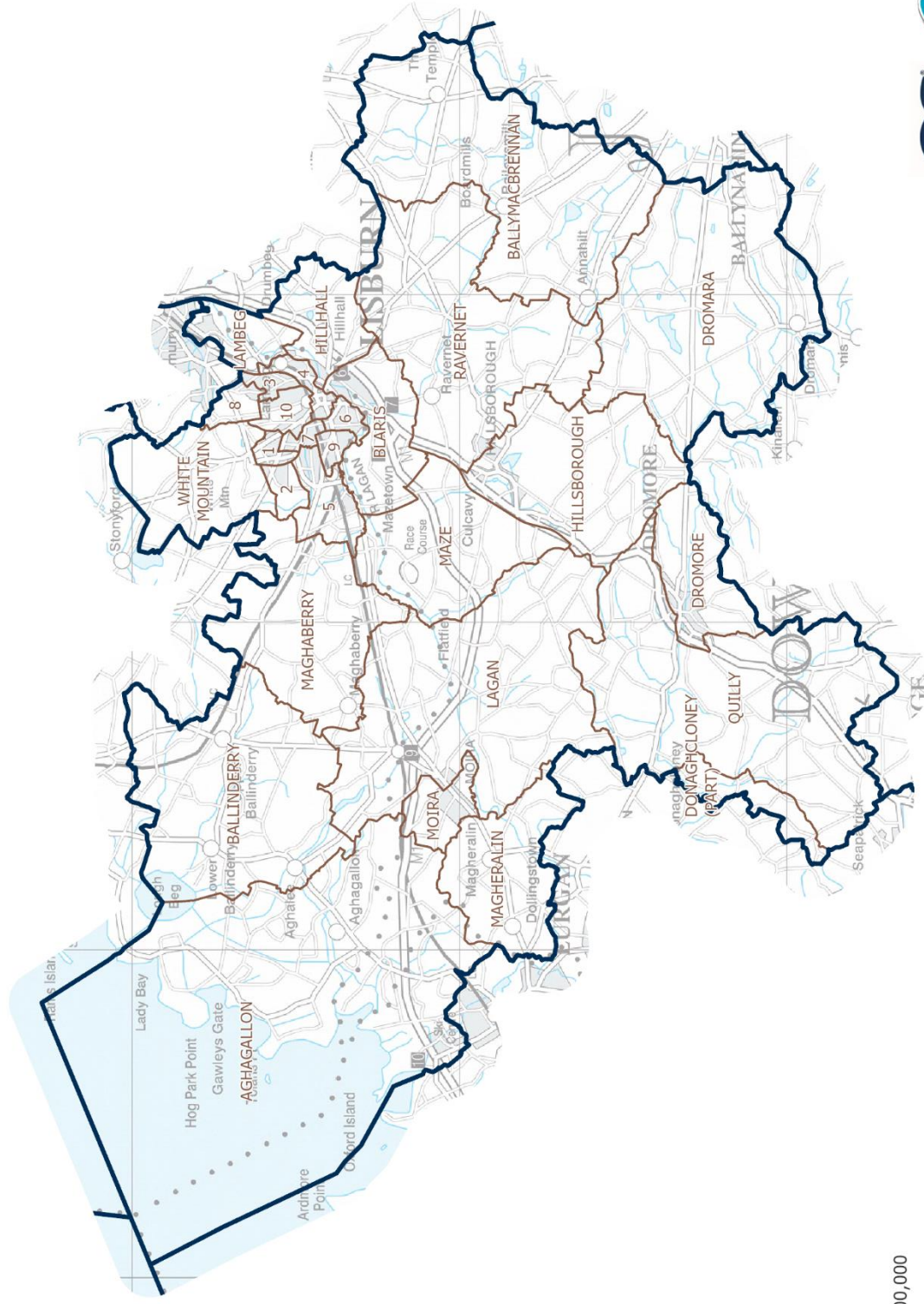
Land & Property Services  
Seirbhísí Talún & Maoine

Maps used in Commission documents and on our website are based upon Crown Copyright material and are reproduced with the permission of Land & Property Services under delegated authority from the Keeper of Public Records, Crown copyright and database right (2022).  
These maps may be reproduced for purposes of communicating with the Commission regarding the review of constituency boundaries.

Any other reproduction in whole or in part requires the prior permission of Land & Property Services. Unauthorised reproduction will infringe Crown Copyright and may lead to prosecution or civil proceedings. Any person wishing to reproduce maps should contact Land & Property Services - <https://www.finance-ni.gov.uk/contacts/contact-land-property-services>



# Revised Proposals: Lagan Valley



Map Scale 1:200,000

 Revised Proposals

 Ward Boundaries (2012)

| Number | Ward Name    |
|--------|--------------|
| 1      | BALLYMACASH  |
| 2      | BALLYMACOSS  |
| 3      | HARMONY HILL |
| 4      | HILDEN       |
| 5      | KNOCKMORE    |
| 6      | LAGAN VALLEY |
| 7      | LISNAGARVEY  |
| 8      | MAGHERALAVE  |
| 9      | OLD WARREN   |
| 10     | WALLACE PARK |



Land & Property Services  
Seirbhís Talún & Maoin

Maps used in Commission documents and on our website are based upon Crown Copyright material and are reproduced with the permission of Land & Property Services under delegated authority from the Keeper of Public Records, Crown copyright and database right (2022).  
These maps may be reproduced for purposes of communicating with the Commission regarding the review of constituency boundaries.

Any other reproduction in whole or in part requires the prior permission of Land & Property Services. Unauthorised reproduction will infringe Crown Copyright and may lead to prosecution or civil proceedings. Any person wishing to reproduce maps should contact Land & Property Services - <https://www.finance-ni.gov.uk/contacts/contact-land-property-services>

# Revised Proposals: Mid Ulster

| Number | Ward Name        |
|--------|------------------|
| 1      | COALISLAND NORTH |
| 2      | COALISLAND SOUTH |
| 3      | COOKSTOWN EAST   |
| 4      | COOKSTOWN SOUTH  |
| 5      | COOKSTOWN WEST   |
| 6      | GLEBE            |
| 7      | TOWN PARKS EAST  |



Map Scale 1:250,000

- Revised Proposals
- Ward Boundaries (2012)



Land & Property Services  
Seirbhísí Talún & Maoine

Maps used in Commission documents and on our website are based upon Crown Copyright material and are reproduced with the permission of Land & Property Services under delegated authority from the Keeper of Public Records, Crown copyright and database right (2022).  
These maps may be reproduced for purposes of communicating with the Commission regarding the review of constituency boundaries.

Any other reproduction in whole or in part requires the prior permission of Land & Property Services. Unauthorised reproduction will infringe Crown Copyright and may lead to prosecution or civil proceedings. Any person wishing to reproduce maps should contact Land & Property Services - <https://www.finance-ni.gov.uk/contacts/contact-land-property-services>



# Revised Proposals: Newry and Armagh



**Number Ward Name**

- 1 ABBEY
- 2 BALLYBOT
- 3 DAMOLLY
- 4 DRUMALANE
- 5 ST. PATRICK'S

Map Scale 1:225,000

-  Revised Proposals
-  Ward Boundaries (2012)



Land & Property Services  
Seirbhísí Talún & Maoine

Maps used in Commission documents and on our website are based upon Crown Copyright material and are reproduced with the permission of Land & Property Services under delegated authority from the Keeper of Public Records, Crown copyright and database right (2022).  
These maps may be reproduced for purposes of communicating with the Commission regarding the review of constituency boundaries.

Any other reproduction in whole or in part requires the prior permission of Land & Property Services. Unauthorised reproduction will infringe Crown Copyright and may lead to prosecution or civil proceedings. Any person wishing to reproduce maps should contact Land & Property Services - <https://www.finance-ni.gov.uk/contacts/contact-land-property-services>



# Revised Proposals: North Antrim



## Number Ward Name

- 1 ACADEMY
- 2 ARDEEVIN
- 3 BALLEE and HARRYVILLE
- 4 BALLYKEEL
- 5 BALLYMONEY EAST
- 6 BALLYMONEY NORTH
- 7 BALLYMONEY SOUTH
- 8 BRAIDWATER
- 9 CASTLE DEMESNE
- 10 FAIR GREEN
- 11 PARK

Map Scale 1:275,000

-  Revised Proposals
-  Ward Boundaries (2012)



Land & Property Services  
Seirbhísí Talún & Maoine

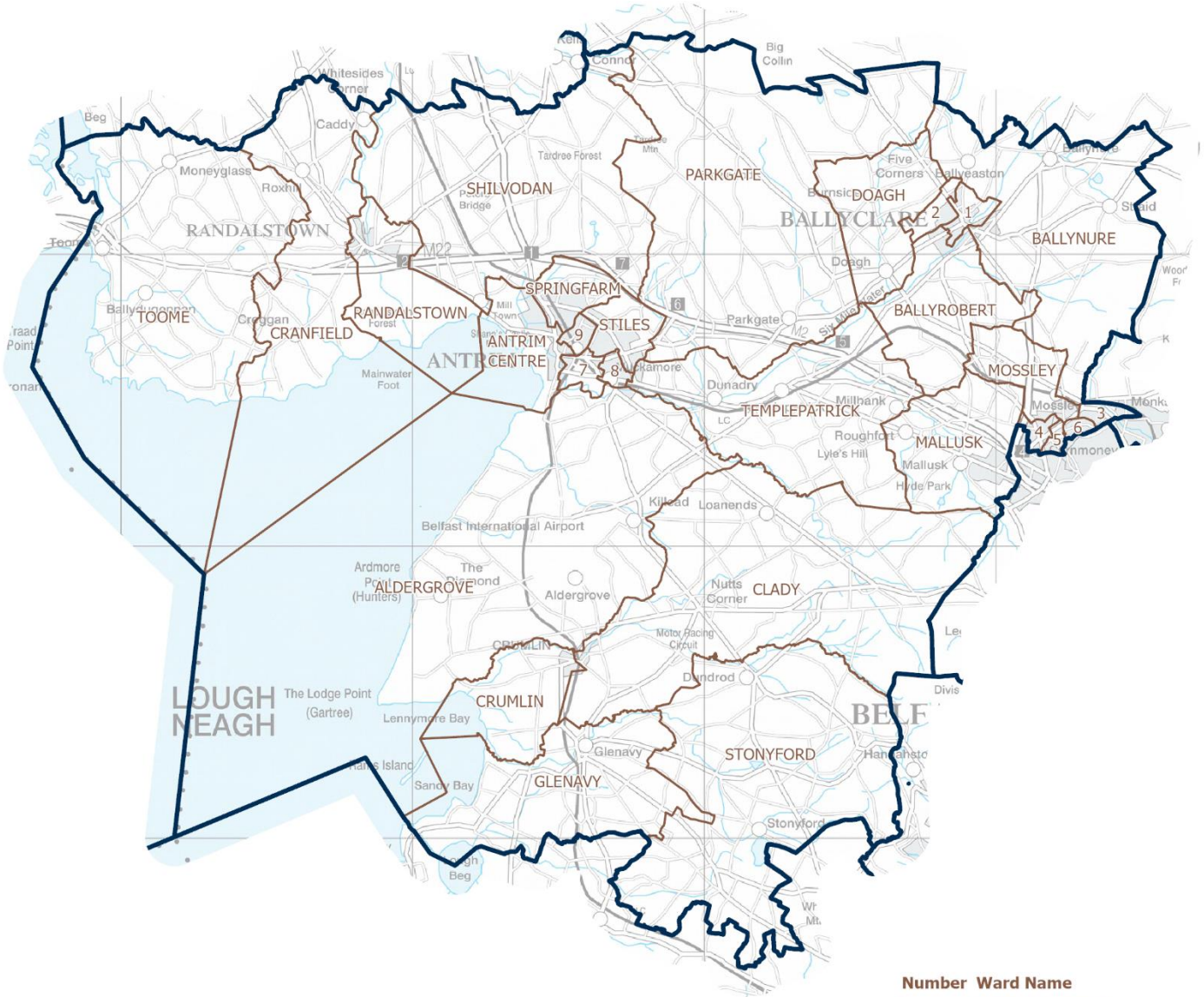
Maps used in Commission documents and on our website are based upon Crown Copyright material and are reproduced with the permission of Land & Property Services under delegated authority from the Keeper of Public Records, Crown copyright and database right (2022).  
These maps may be reproduced for purposes of communicating with the Commission regarding the review of constituency boundaries.

Any other reproduction in whole or in part requires the prior permission of Land & Property Services. Unauthorised reproduction will infringe Crown Copyright and may lead to prosecution or civil proceedings. Any person wishing to reproduce maps should contact Land & Property Services - <https://www.finance-ni.gov.uk/contacts/contact-land-property-services>







# Revised Proposals: South Antrim



| Number | Ward Name       |
|--------|-----------------|
| 1      | BALLYCLARE EAST |
| 2      | BALLYCLARE WEST |
| 3      | BALLYDUFF       |
| 4      | BURNTHILL       |
| 5      | CARNMONEY       |
| 6      | FAIRVIEW        |
| 7      | FOUNTAIN HILL   |
| 8      | GREYSTONE       |
| 9      | STEEPLE         |

Map Scale 1:225,000

-  Revised Proposals
-  Ward Boundaries (2012)

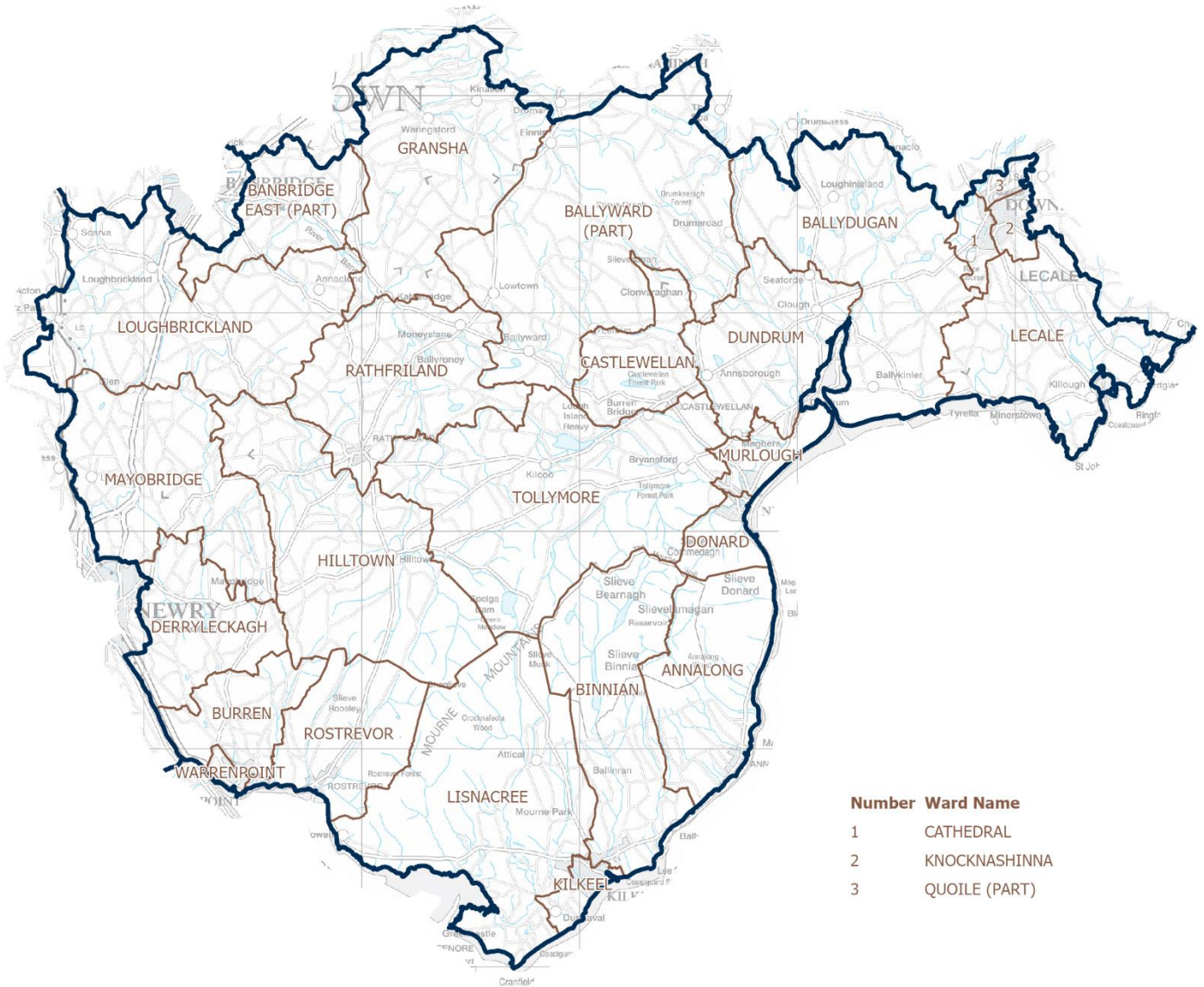


Land & Property Services  
Seirbhísí Talún & Maoine

Maps used in Commission documents and on our website are based upon Crown Copyright material and are reproduced with the permission of Land & Property Services under delegated authority from the Keeper of Public Records, Crown copyright and database right (2022).  
These maps may be reproduced for purposes of communicating with the Commission regarding the review of constituency boundaries.


Any other reproduction in whole or in part requires the prior permission of Land & Property Services. Unauthorised reproduction will infringe Crown Copyright and may lead to prosecution or civil proceedings. Any person wishing to reproduce maps should contact Land & Property Services - <https://www.finance-ni.gov.uk/contacts/contact-land-property-services>

# Revised Proposals: South Down



| Number | Ward Name     |
|--------|---------------|
| 1      | CATHEDRAL     |
| 2      | KNOCKNASHINNA |
| 3      | QUOILE (PART) |

Map Scale 1:300,000

-  Revised Proposals
-  Ward Boundaries (2012)



Land & Property Services  
Seirbhísí Talún & Maoine



Maps used in Commission documents and on our website are based upon Crown Copyright material and are reproduced with the permission of Land & Property Services under delegated authority from the Keeper of Public Records, Crown copyright and database right (2022).  
These maps may be reproduced for purposes of communicating with the Commission regarding the review of constituency boundaries.

Any other reproduction in whole or in part requires the prior permission of Land & Property Services. Unauthorised reproduction will infringe Crown Copyright and may lead to prosecution or civil proceedings. Any person wishing to reproduce maps should contact Land & Property Services - <https://www.finance-ni.gov.uk/contacts/contact-land-property-services>

# Revised Proposals: Strangford



Map Scale 1:200,000

-  Revised Proposals
-  Ward Boundaries (2012)



Land & Property Services  
Seirbhísí Talún & Maoine

Maps used in Commission documents and on our website are based upon Crown Copyright material and are reproduced with the permission of Land & Property Services under delegated authority from the Keeper of Public Records, Crown copyright and database right (2022).  
These maps may be reproduced for purposes of communicating with the Commission regarding the review of constituency boundaries.

Any other reproduction in whole or in part requires the prior permission of Land & Property Services. Unauthorised reproduction will infringe Crown Copyright and may lead to prosecution or civil proceedings. Any person wishing to reproduce maps should contact Land & Property Services - <https://www.finance-ni.gov.uk/contacts/contact-land-property-services>

# Revised Proposals: Upper Bann



**Number Ward Name**

- 1 BANBRIDGE NORTH
- 2 BANBRIDGE SOUTH
- 3 BANBRIDGE WEST
- 4 CORCRAIN
- 5 KILLYCOMAIN
- 6 KNOCKNASHANE
- 7 LOUGH ROAD
- 8 MOURNEVIEW
- 9 PARKLAKE
- 10 SHANKILL



Map Scale 1:175,000

- Revised Proposals
- Ward Boundaries (2012)



Land & Property Services  
Seirbhísí Talún & Maoine

Maps used in Commission documents and on our website are based upon Crown Copyright material and are reproduced with the permission of Land & Property Services under delegated authority from the Keeper of Public Records, Crown copyright and database right (2022).  
These maps may be reproduced for purposes of communicating with the Commission regarding the review of constituency boundaries.

Any other reproduction in whole or in part requires the prior permission of Land & Property Services. Unauthorised reproduction will infringe Crown Copyright and may lead to prosecution or civil proceedings. Any person wishing to reproduce maps should contact Land & Property Services - <https://www.finance-ni.gov.uk/contacts/contact-land-property-services>

# Revised Proposals: West Tyrone



Map Scale 1:450,000

 Revised Proposals

 Ward Boundaries (2012)

| Number | Ward Name      |
|--------|----------------|
| 1      | BALLYCOLMAN    |
| 2      | CAMOWEN        |
| 3      | COOLNAGARD     |
| 4      | DERGMONEY      |
| 5      | GORTRUSH       |
| 6      | KILLYCLOGHER   |
| 7      | STRABANE NORTH |
| 8      | STRABANE WEST  |
| 9      | STRULE         |



Maps used in Commission documents and on our website are based upon Crown Copyright material and are reproduced with the permission of Land & Property Services under delegated authority from the Keeper of Public Records, Crown copyright and database right (2022). These maps may be reproduced for purposes of communicating with the Commission regarding the review of constituency boundaries.

Any other reproduction in whole or in part requires the prior permission of Land & Property Services. Unauthorised reproduction will infringe Crown Copyright and may lead to prosecution or civil proceedings. Any person wishing to reproduce maps should contact Land & Property Services - <https://www.finance-ni.gov.uk/contacts/contact-land-property-services>